


Dartington Trust















Estate Map

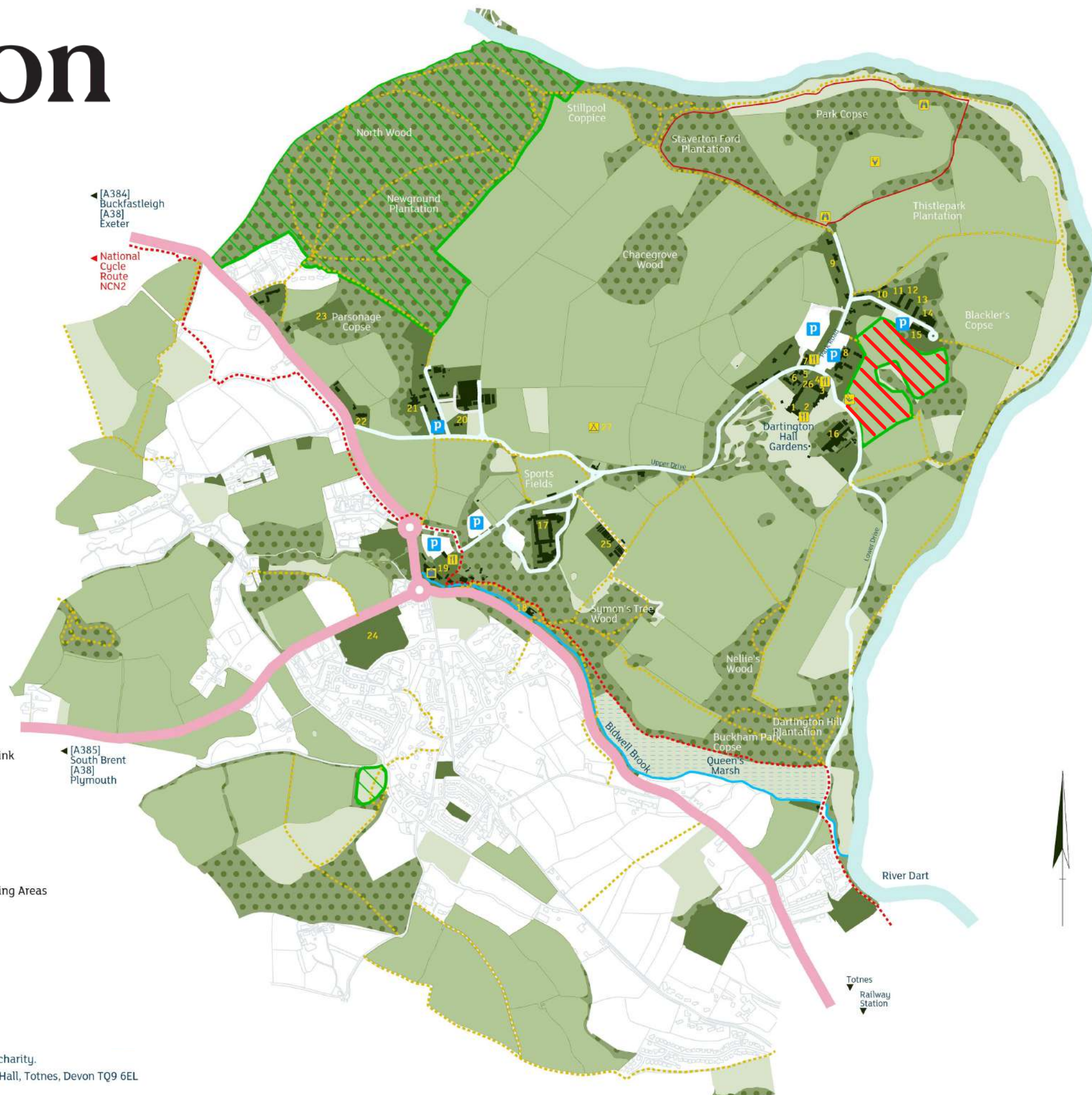
Key

1. The Great Hall
2. The White Hart
3. Barn Cinema
4. The Roundhouse café
5. The Granary
6. Print Workshop & Bindery
7. The Green Table café
8. Higher Close
9. Warren Lane
10. Dynamic Adventures
11. Park School
12. Chimmels
13. Blacklers
14. The Hex & Gymnasium
15. Aller Park
16. Space
17. Foxhole
18. Lower Tweed Mill
19. The Cider Press Centre
20. Old Parsonage Farm (Dartington Dairy)
21. Schumacher College
22. Dartington Church
23. Woodlands Yard
24. Webbers Way
25. School Farm
26. Welcome Centre
27. Camp Dartington

Access

 **Dogs are not permitted in the Gardens.**
Elsewhere on the estate, dogs must be kept on leads at all times other than at Aller Park Field

	Main road		Parking
	Estate road		Shops
	Footpath (public & permissive)		Food & Drink
	National Cycle Path (Access for All)		Play Area
	Aller Park Field Dog off-lead area		Campsite
	Queen's Marsh Wetlands		Deer Park
	Deer Park		Deer Viewing Areas



For more information about Dartington Trust including walks, opening times and the latest events, visit:

dartington.org

The Dartington Hall Trust is registered in England as a company limited by guarantee and a charity.
Company No 1485560 Charity No 279756 Registered Office: The Elmhist Centre, Dartington Hall, Totnes, Devon TQ9 6EL